
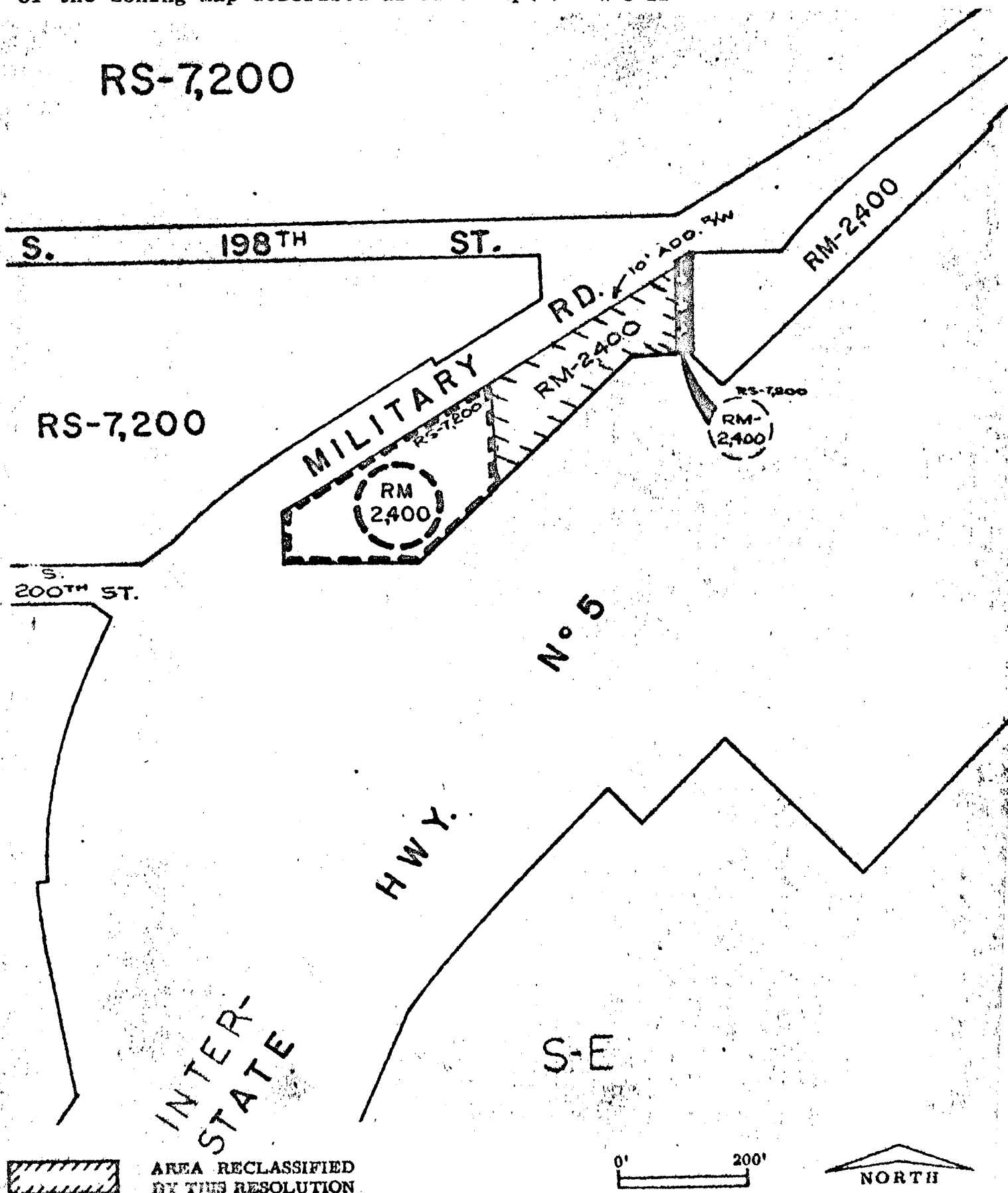


AN ORDINANCE AMENDING KING COUNTY ZONING RESOLUTION NO. 25789, AS AMENDED BY AMENDING THE ZONING MAP THEREOF RECLASSIFYING CERTAIN PROPERTY THEREON.


WHEREAS JOHN KENNETH MYHRE has petitioned King County, requesting reclassification of property described in said petition and all legal requirements have been performed; and

WHEREAS, the Department of Planning has transmitted to the King County Council, King County, Washington, a copy of the Department's findings and action recommending that the Zoning Map be amended and for the reasons stated therein; and

NOW THEREFORE BE IT ORDAINED that the King County Council does hereby adopt the findings and recommendations of the Department of Planning as its own and does hereby reclassify certain property to RM 2400 as shown hereon and legally described herein which lies within the part(s) of the Zoning Map described as Area Map(s) W 3-22-4



AREA RECLASSIFIED BY THIS RESOLUTION



LEGAL DESCRIPTION:

That portion of government lot 5, Section 3, Township 22 north, range 4 east, W. M., in King County, Washington, described as follows: Beginning at the west quarter corner of said section; thence north 1°10'00" west along the westerly line of said section, 550 feet; thence north 88°21'00" east 1794.88 feet; thence south 1°46'45" east to an intersection with a line parallel with and 30 feet southeasterly, measured at right angles, from the MR line of Interstate Highway No. 5; thence northeasterly along said parallel line 240 feet to the true point of beginning; thence southwesterly along said parallel line to the intersection with a line bearing north 1°10'00" west from a point on the south line of said government lot 5 which bears north 88°21'00" east 1725.00 feet from the west quarter corner of said section 3; thence south 1°10'00" east to an intersection with a line parallel with and 225 feet northwesterly, as measured at right angles, from the Lw centerline of Interstate Highway No. 5;


thence northeasterly along said parallel line to an intersection with the southerly line of that portion of Military Road vacated by King County Commissioners on April 27, 1964; thence easterly along said southerly line to a point which bears south 1°46'45" east from the true point of beginning; thence north 1°46'45" west to the true point of beginning;

(Being known as a portion of tracts 117 and 174, Angle Lake Shore Acres Division No. 3, according to the unrecorded plat thereof;)


Less County and State roads.

INTRODUCED and read for the first time this 9th day of June, 1969.

PASSED by the Council at a regular meeting thereof on the 16th day of June, 1969.


Chairman of the County Council

ATTEST:


Clerk of the Council

APPROVED this _____ day of June, 1969.

King County Executive